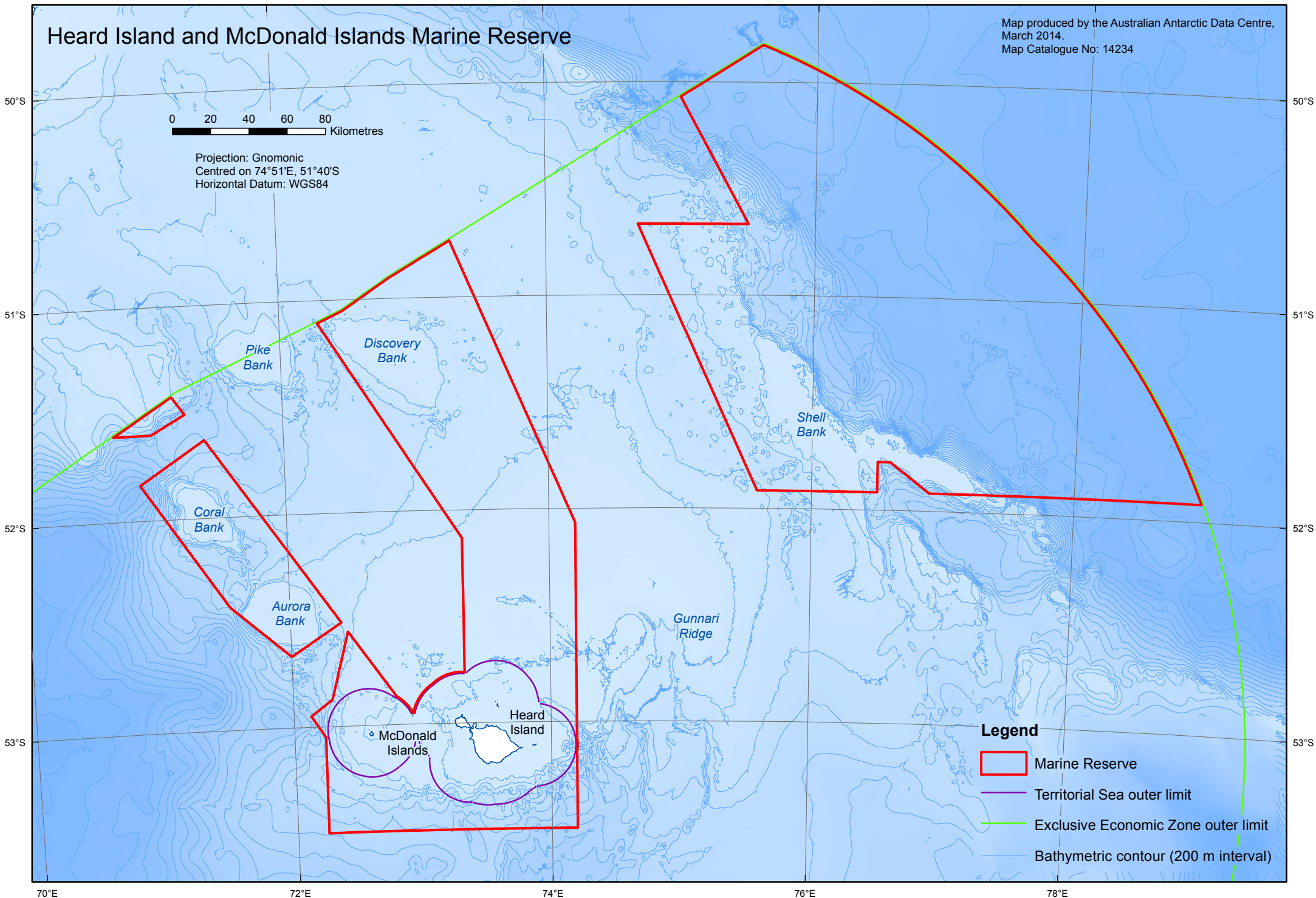


# Heard Island and McDonald Islands Marine Reserve





Map produced by the Australian Antarctic Data Centre,  
March 2014.  
Map Catalogue No: 14234



Projection: Gnomonic  
Centred on 74°51'E, 51°40'S  
Horizontal Datum: WGS84



## Legend

-  Marine Reserve
-  Territorial Sea outer limit
-  Exclusive Economic Zone outer limit
-  Bathymetric contour (200 m interval)